











AGRICULTURE AND RESOURCE PROTECTION DISTRICT

Legend

-  Floodplain
-  Wetlands
-  Undeveloped blocks 50- 200 acres
-  Undeveloped blocks 200+ acres
-  Deer Wintering Areas
-  Conservation Lands
-  Proposed Shoreland Zone (250')
-  Proposed Stream Protection District (75')
-  Proposed Shoreland Zone Wetlands
-  AG Zone

-  Bald Eagle Habitat
-  Musk Turtle Habitat
-  Upland Sandpiper Habitat
-  Broad Beech Fern

