STREET IMPROVEMENTS

within

GOFF HILL IMPROVEMENT PROJECT

AUBURN, MAINE

PROJECT NO. ME.-E2-70A

SECTION III : WESTERN PROM.
BEACON AVE.
HIGHLAND AVE.
JAMES ST.
CHARLES ST.
GRANT ST.

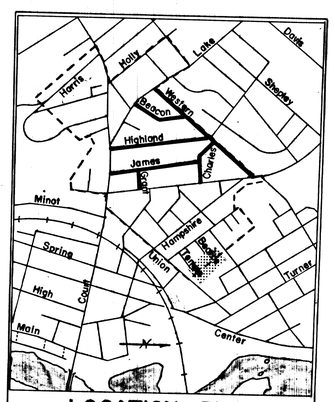

LOCATION PLAN

WASTE AREA

INDEX OF SHEETS

TITLE SHEET	SHEET NO. 1
DETAILS	SHEET NO. 2-3
TYPICAL SECTIONS	SHEET NO. 4-5
WESTERN PROMENADE	SHEET NO. 6-16
BEACON AVENUE	SHEET NO. 17-21
HIGHLAND AVENUE	SHEET NO. 22-29
JAMES STREET	SHEET NO. 30-38
CHARLES STREET	SHEET NO. 39-44
GRANT STREET	SHEET NO. 45-47

AUBURN ENGINEERING DEPARTMENT

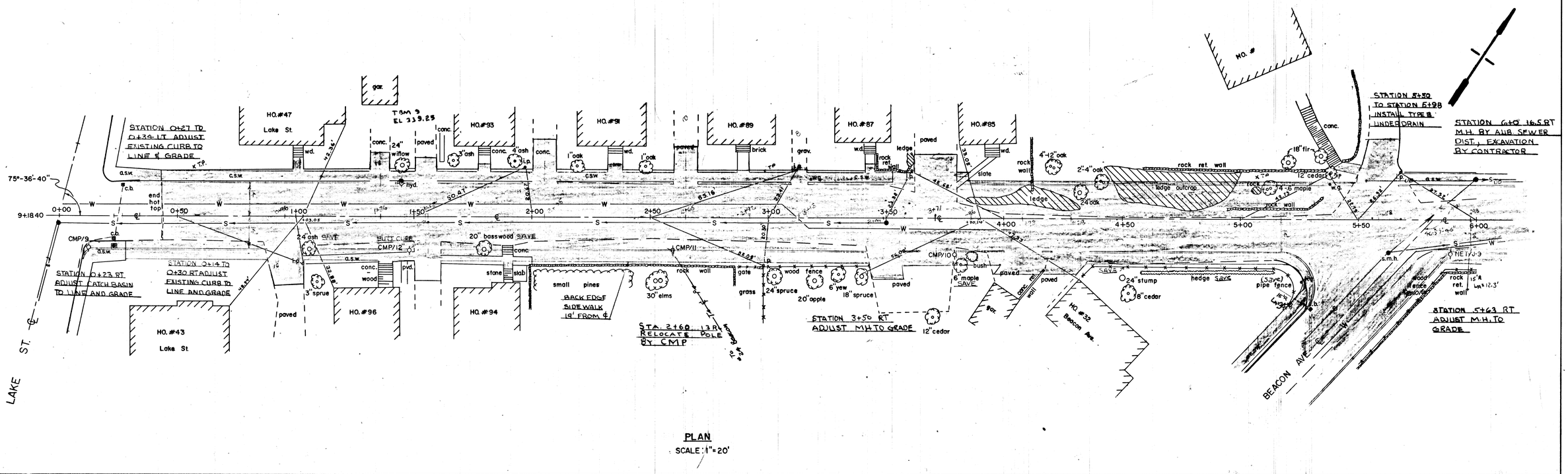

PLAN
SCALE: 1"=20'

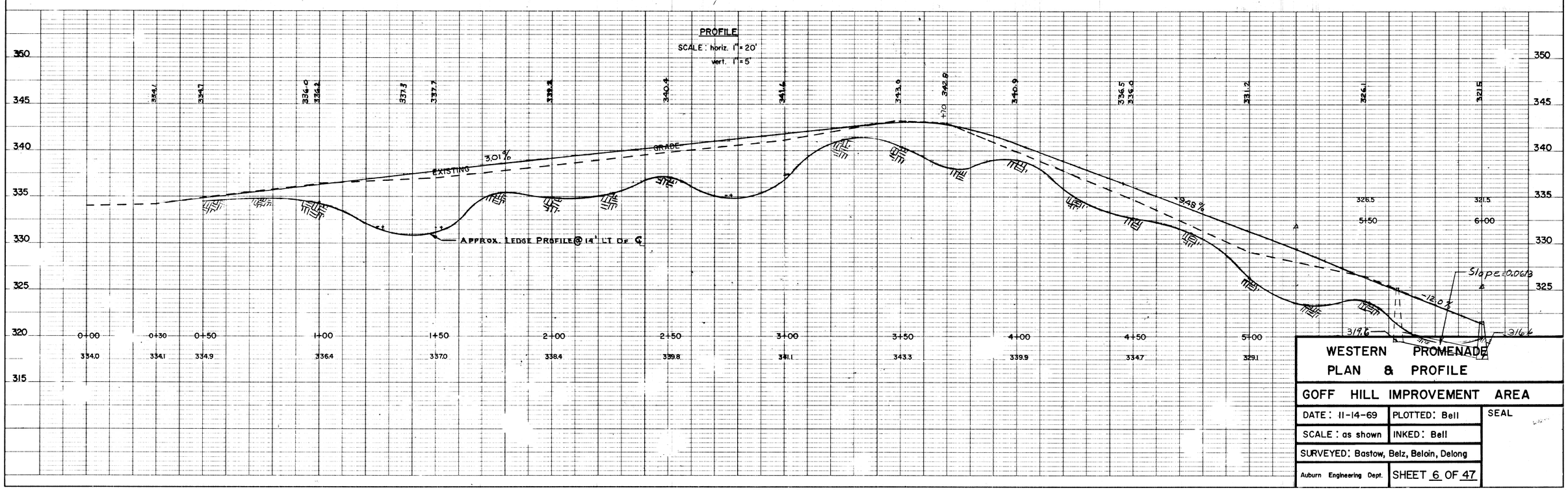

WESTERN PROMENADE PLAN & PROFILE		
GOFF HILL IMPROVEMENT AREA		
DATE: 11-14-69	PLOTTED: Bell	SEAL
SCALE: as shown	INKED: Bell	
SURVEYED: Bastow, Belz, Beloin, Delong		
Auburn Engineering Dept.	SHEET 6 OF 47	

PLAN: SURVEYED, PLOTTED, ALIGNMENT CHECKED, RT. OF WAY CHECKED, NOTE BOOK NO., DATE

PROFILE: SURVEYED, PLOTTED, GRADES CHECKED, B. M.'S NOTED, STRUCTURE NOTATIONS CH'KD, NOTE BOOK NO., BY, DATE

K+E PLATE 1, PLAN-PROFILE KEUFFEL & ESSER CO.
48 7024 HERCULENE® DRAFTING FILM

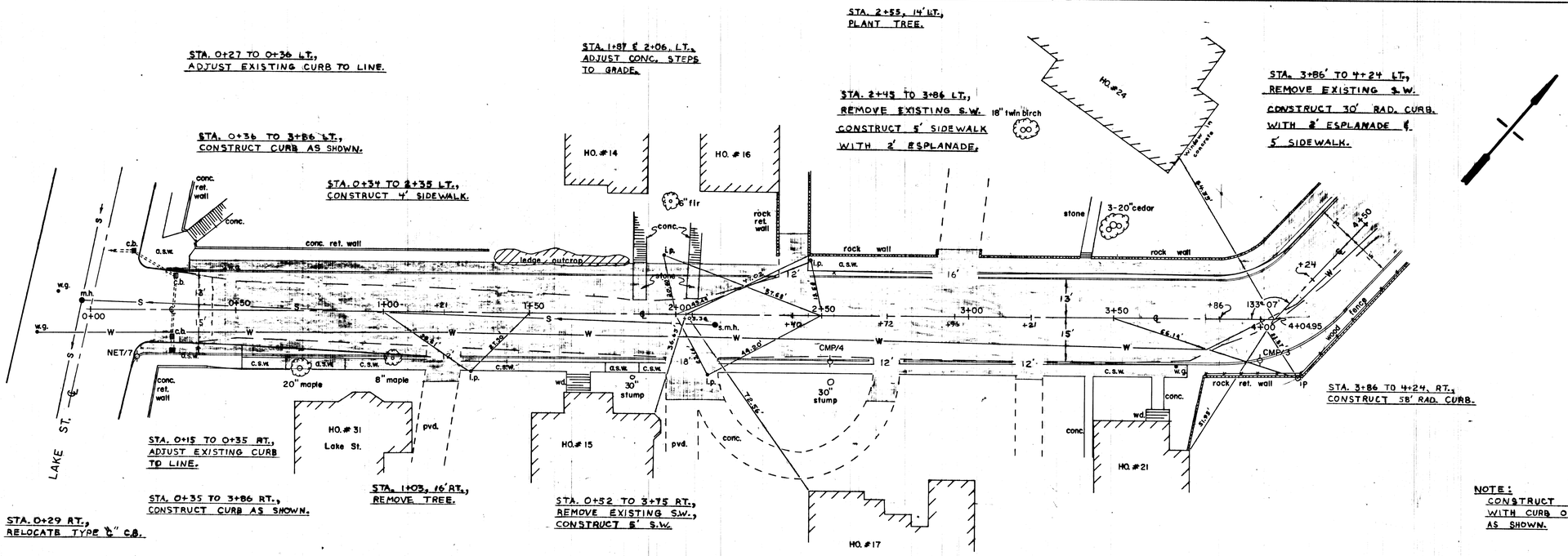

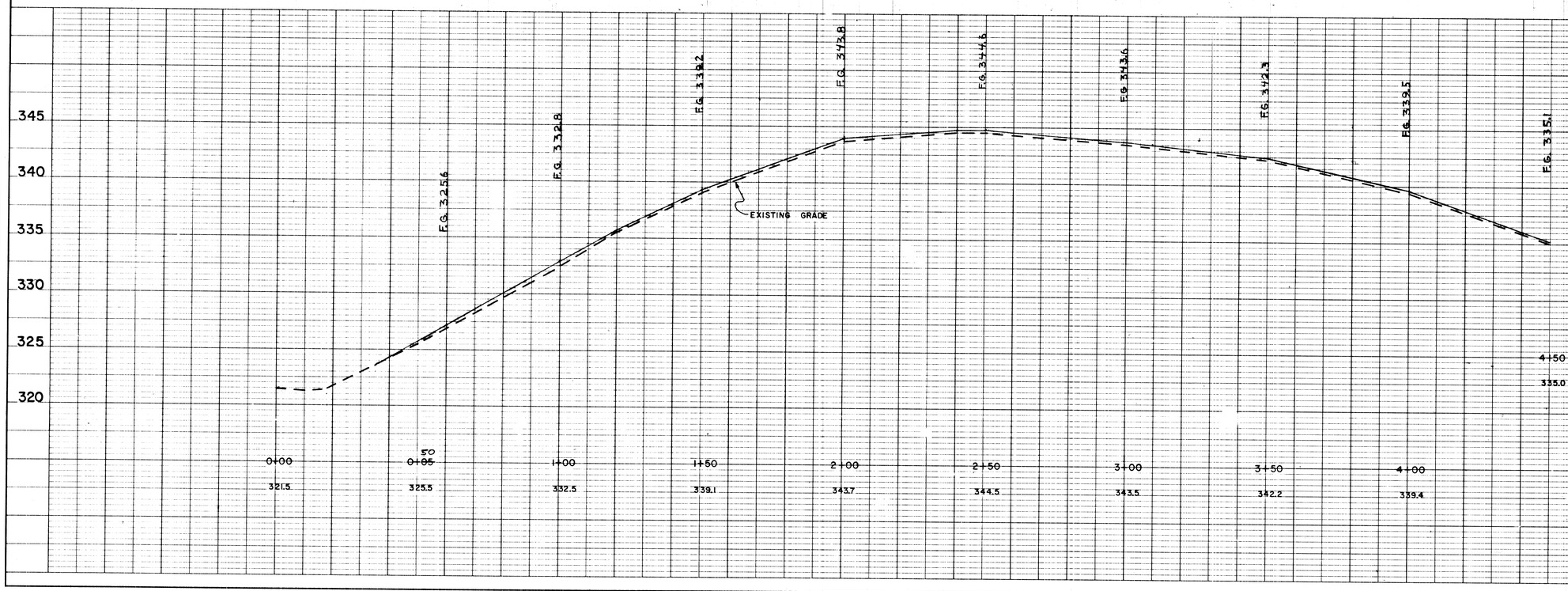

PLAN	DATE
SURVEYED	
PLOTTED	
ALIGNMENT CHECKED	
RE-OF WAY CHECKED	
NOTE BOOK	
NO.	

PROFILE	BY	DATE
SURVEYED		
PLOTTED		
GRADES CHECKED		
B. M.'s NOTED		
STRUCTURE NOTATNS CH'KD		
NOTE BOOK		
NO.		

BEACON AVENUE PLAN & PROFILE

GOFF HILL IMPROVEMENT AREA

DATE: 12-18-69	PLOTTED: Bell	SEAL
SCALE: as shown	INKED: Bell	
SURVEYED: Bastow, Belz, Beloin, Delong		
Auburn Engineering Dept.	SHEET 17 OF 47	

K+E PLATE 1, PLAN-PROFILE KEUFFEL & ESSER CO.
48 7024 HERCULENE® DRAFTING FILM 28405 MADE IN U.S.A.